

THE CORPORATION OF THE COUNTY OF PERTH

BY-LAW No. 3582-2017

A By-law to Adopt Amendment No. 156 to the County of Perth Official Plan

WHEREAS the Council of the Corporation of the County of Perth in accordance with the provisions of Sections 17 and 21 of the Planning Act, R.S.O. 1990 hereby enacts as follows:

1. THAT Amendment No. 156 to the County of Perth Official Plan, consisting of the attached text and schedules, is hereby adopted;
2. THAT the Clerk is hereby authorized and directed to proceed with the giving of written notice of the County's decision in accordance with the provisions of the Planning Act; and
3. THAT this By-law shall come into force and take effect on the day of the final passing thereof.

Read a first and second time this 16th day of February, 2017

Read a third time and finally passed this 16th day of February, 2017

_Original Signed by____
Meredith Schneider, Warden

_Original Signed by____
Jillene Bellchamber-Glazier, Clerk

PART B - THE AMENDMENT

All of this document entitled "Part B - The Amendment" including the attached maps, Schedule "A-156" and Schedule "A4-3" – West of Listowel constitutes Amendment No. 156 to the County of Perth Official Plan.

Details of the Amendment

The County of Perth Official Plan is hereby amended by amending Schedule "A" - Land Use Plan and Schedule "A4-3" – West of Listowel, for the lands described as Part of Lots 8 & 9, Registered Plan 44R5312 in the geographic Township of Wallace, Municipality of North Perth (shown in hatching on Schedule "A-156" attached hereto) by changing the land use designation from "Agriculture" to "Urban Fringe".

SCHEDULE 'A-156' - LAND USE PLAN AMENDMENT NO. 156 TO THE PERTH COUNTY OFFICIAL PLAN







Perth County
Cultivating Opportunity

Monday, January 23, 2017

Meters
0 50 100

Feet
0 100 200

-  Land Subject to OPA 156 (Wallace Ward)
-  Agriculture (Wallace Ward)
-  Urban Fringe (Wallace Ward)
-  Serviced Urban Area (Listowel Ward)